

Your New Train Services

27 JUNE 1966 *until further notice*

GLASGOW CENTRAL

with

ARDROSSAN

AYR

GIRVAN

KILMACOLM

LARGS

STRANRAER

and intermediate stations



British Rail

On and from 27 June, 1966 all passenger train services will be withdrawn from St. Enoch Station, Glasgow.

The following timetable gives your new train services operating from Central Station, Glasgow, to the Ayrshire coast, Kilmacolm, Stranraer and all intermediate stations.

For other trains between Glasgow Central and Paisley Gilmour Street see Table 10, Scottish Region Timetable and Supplement dated 27 June, 1966.

REFERENCES AND SYMBOLS

Figures in bold type in the tables denote through services (or carriages).
Figures in light type denote connecting services.

a Arrival time
d Departure time
s Stops to set down only
u Stops to pick up only
M Monday } plus the letters **O** for ONLY, **X** for EXCEPTED,
T Tuesday } to indicate trains running on certain
W Wednesday } days of the week, e.g.
Th Thursday } **MO** Mondays only
F Friday } **FX** Fridays excepted
S Saturday } **MFX** Mondays and Fridays excepted
Su Sunday } Other letters are combined as necessary
< Train does not run during the full period of the timetable



 Conveys Sleeping accommodation. First and Second class unless otherwise stated
 Second Class only
— continued in later column
← continued from previous column

Table 9

Mondays to Fridays

Glasgow Central, Renfrew, Kilmacolm, Ardrossan, Largs, Kilmarnock, Ayr and Stranraer

Miles	Miles		A			6																	
2½	—	GLASGOW CENTRAL	d			06 00		06 20	06 30	06 45			06 55	07 00			07 12	07 19		07 30	07 50		
3½	—	IBROX	d										07 02										
4½	—	CARDONALD	d										07 05					07 28					
5	—	HILLINGTON EAST	d										07 08					07 31					
7½	—	HILLINGTON WEST	d										07 10					07 34					
—	—	PAISLEY GILMOUR STREET	d					06 34															
—	7	PAISLEY ABERCORN	d																		07 41		
—	7½	SANDYFORD	d																		07 44		
—	8½	SOUTH RENFREW	d																		07 50		
—	9½	RENFREW FULBAR STREET	d																		07 53		
—	10	RENFREW WHARF	a																		07 56		
—	3½	CORKERHILL	d							06 55								07 21					
—	4½	MOSSPARK WEST	d							06 57								07 23					
—	5½	CROOKSTON	d							07 00													
—	7½	PAISLEY CANAL	d			06 14			06 44	07 06				07 14				07 31			07 44	08 04	
—	12	HOUSTON AND CROSSLEE	d							07 15								07 40					
—	14	BRIDGE OF WEIR	d							07 19								07 44					
—	17½	KILMACOLM	a							07 26								07 51					
10½	—	JOHNSTONE	d			06 20								07 20							07 50	08 10	
16	—	LOCHSIDE	d																				
19½	—	GLENGARNOCK	d			06 31	06 42		06 59					07 31							08 01		
22½	—	DALRY	d			06 35	06 46	06 50	07 04					07 35		07 40					08 05	08 10	
—	—	KILMARNOCK	a																				
26	26	KILWINNING	d			06 41	06 52	06 56	07 09					07 41		07 45					08 11	08 15	08 27
—	28½	STEVENSTON	d				06 56	07 03								07 50					08 20	08 31	
—	29½	SALTCOATS	d				07 00	07 06								07 53					08 23	08 35	
—	30½	ARDROSSAN SOUTH BEACH	d				07 02	07 10								07 56					08 26	08 38	
—	31	ARDROSSAN TOWN	a				07 05																
—	31½	ARDROSSAN WINTON PIER	a																				
—	—	ARDROSSAN TOWN	d																				
—	35	WEST KILBRIDE	d					07 17								08 03					08 33		
—	39½	FAIRLIE HIGH	d					07 24								08 10					08 40		
—	40½	FAIRLIE PIER	a					07 27															
—	42½	LARGS	a													08 16					08 46		
28	—	BOGSIDE	d																				
29½	—	IRVINE	d			06 46			07 15					07 46							08 16		
31	—	GAILES	d																				
—	—	KILMARNOCK	d											07 21							08 00		
—	3	GATEHEAD	d																		08 05		
—	5	DRYBRIDGE	d											07 29							08 09		
32½	8	BARASSIE	d							07 20				07 52							08 22		
34	—	TROON	d			06 55			07 23					07 36		07 55					08 17	08 25	
37½	—	PRESTWICK	d			07 01			07 29					07 42		08 01					08 23	08 31	
39½	—	NEWTON-ON-AYR	d			07 05			07 33					07 47		08 05					08 28	08 35	
40½	40½	AYR	a	04s26		07 08			07 37					07 51		08 08					08 32	08 38	
—	—	HEADS OF AYR	a			06 10		07 11															
49½	—	MAYBOLE	d			06 24		07 25															
61½	—	GIRVAN	a			06 40		07 41															
74	—	BARRHILL	d																				
99½	—	STRANRAER HARBOUR	a	06 06																			

Heavy figures denote through carriages
 Light figures denote connecting services
 For general notes see page 2


A Through carriages and  from London Euston dep. 20 40 Sunday to Thursday nights
 6 From 3 October. Arran ship connection

Table 9

Mondays to Fridays

Glasgow Central, Renfrew, Kilmacolm, Ardrossan, Largs, Kilmarnock, Ayr and Stranraer

		F	D		A	B	C					D						
							MTh0											
GLASGOW CENTRAL	d	08 03	08 10	08 18	08 30	09 00	09 03	09 06	09 30	09 50	09 50	10 00	10 03	10 30	11 00	11 03	11 25	
IBROX	d																	
CARDONALD	d																	
HILLINGTON EAST	d		08 20															
HILLINGTON WEST	d		08 23															
PAISLEY GILMOUR STREET	d		08 29					09 20										
PAISLEY ABERCORN	d																	
SANDYFORD	d																	
SOUTH RENFREW	d																	
RENFREW FULBAR STREET	d																	
RENFREW WHARF	a																	
CORKERHILL	d	08 13						09 13				10 13					11 13	
MOSSPARK WEST	d	08 15						09 15				10 15					11 15	
CROOKSTON	d	08 18						09 18				10 18					11 18	
PAISLEY CANAL	d	08 24		08 32	08 44			09 14	09 24	09 44	10 04	10 04	10 14	10 24	10 44	11 14	11 24	11 39
HOUSTON AND CROSSLEE	d	08 33						09 33				10 33					11 33	
BRIDGE OF WEIR	d	08 37						09 37				10 37					11 37	
KILMACOLM	d	08 44						09 44				10 44					11 44	
JOHNSTONE	d			08 38	08 50			09 20	09 26	09 50	10 10	10 10	10 20			10 50	11 20	
LOCHSIDE	d																	
GLENGARNOCK	d							09 31									11 31	
DALRY	d			09 03	09 10			09 35		10 03	10 10					11 03	11 10	11 35
KILMARNOCK	a																	
KILWINNING	d			08 55	09 08	09 15		09 41	09 42	10 08	10 15	10 27	10 27	10 41		11 08	11 15	11 41
STEVENSTON	d				09 20						10 20					11 20		
SALTCOATS	d				09 23						10 23					11 23		
ARDROSSAN SOUTH BEACH	d				09 26				09 50		10 26	10 35	10 35			11 26		
ARDROSSAN TOWN	a				09 28											11 28		
ARDROSSAN WINTON PIER	a			09 07				09 56										
ARDROSSAN TOWN	d				09 33											11 33		
WEST KILBRIDE	d				09 40					10 33						11 40		
FAIRLIE HIGH	d				09 47					10 40						11 47		
FAIRLIE PIER	a									10 51	10 51							
LARGS	a				09 53					10 46						11 53		
BOGSIDE	d				09 14			09 46		10 14		10 46			11 14	11 18	11 46	
IRVINE	d																	
GAILES	d							09 13							11 01			
KILMARNOCK	d																	
GATEHEAD	d					09 21							11 11					
DRYBRIDGE	d					09 26	09 52						11 16				11 52	
BARASSIE	d				09 21	09 29	09 55			10 21		10 55	11 19	11 25	11 31	11 55		
TROON	d				09 27	09 36	10 00			10 27		11 01	11 25	11 31	12 01			
PRESTWICK	d					09 41	10 05					11 05	11 30	11 37	12 05			
NEWTON-ON-AYR	d				09 33	09 45	10 08			10 33		11 08	11 33	11 37	12 08		12 13	
AYR	a																	
HEADS OF AYR	d				09 38												12 18	
MAYBOLE	d				09 51												12 31	
GIRVAN	a				10 07												12 47	
BARRHILL	d				10 08												12 48	
STRANRAER HARBOUR	a				10 32												13 12	
					11 12												13 52	

Heavy figures denote through carriages
Light figures denote connecting services
For general notes see page 2

A Until 30 September. Arran ship connection

b Ardrossan Montgomerie Pier

B From 3 October. Arran Ship connection

C Until 26 September. Campbeltown ship connection

D Stranraer-Larne ship connection

F Until 16 September. Belfast ship connection

Table 9

Mondays to Fridays

Glasgow Central, Renfrew, Kilmacolm, Ardrossan, Largs, Kilmarnock, Ayr and Stranraer

		B										A		C	D				
GLASGOW CENTRAL	d	11 30	11 55	12 00	12 03	12 30					12 45	13 00	13 03	13 10	13 30	13 34	14 00	14 03	14 30
IBROX	d																		
CARDONALD	d																		
HILLINGTON EAST	d																		
HILLINGTON WEST	d																		
PAISLEY GILMOUR STREET	d		12 09										13 24						
PAISLEY ABERCORN	d																		
SANDYFORD	d																		
SOUTH RENFREW	d																		
RENFREW FULBAR STREET	d																		
RENFREW WHARF	a																		
CORKERHILL	d	11 40			12 13						12 55	13 13							14 13
MOSSPARK WEST	d	11 42			12 15						12 57	13 15							14 15
CROOKSTON	d				12 18						13 00	13 18							14 18
PAISLEY CANAL	d	11 48		12 14	12 24	12 44					13 06	13 14	13 24	13 44	13 48		14 14	14 24	14 44
HOUSTON AND CROSSLEE	d				12 33								13 33						14 33
BRIDGE OF WEIR	d				12 37								13 37						14 37
KILMACOLM	a				12 44								13 44						14 44
JOHNSTONE	d	11 54		12 20		12 50					13 20		13 29	13 50	13 54		14 20		14 50
LOCHSIDE	d																		
GLENGARNOCK	d			12 31							13 31		13 40		14 05		14 31		
DALRY	d	12 08		12 35		13 03	13 10				13 35		13 44	14 03	14 10	14 10	14 35		15 03
KILMARNOCK	a		12 41																15 10
KILWINNING	d	12 15		12 41		13 08	13 15				13 41		13 50	14 08	14 15	14 15	14 41		15 08
STEVENSON	d	12 19					13 20						13 54	14 20	14 20				15 20
SALTCOATS	d	12 23					13 23						13 58	14 23	14 23				15 23
ARDROSSAN SOUTH BEACH	d	12 25					13 26						14 00	14 26	14 26				15 26
ARDROSSAN TOWN	a																		
ARDROSSAN WINTON PIER	a																		
ARDROSSAN TOWN	d																		
WEST KILBRIDE	d	12 33					13 33								14 33	14 33			15 33
FAIRLIE HIGH	d	12 39					13 40								14 40	14 40			15 40
FAIRLIE PIER	a												14 16						
LARGS	a	12 46					13 46								14 46	14 46			15 46
BOGSIDE	d																		
IRVINE	d		12 46		13 14						13 46		14 14				14 46		15 14
GAILIES	d		12 50																
KILMARNOCK	d										13 46							14 44	
GATEHEAD	d																		
DRYBRIDGE	d										13 54							14 52	
BARASSIE	d										13 52	14 00						14 58	
TROON	d		12 55		13 21						13 55	14 04		14 21			14 55	15 02	15 21
PRESTWICK	d		13 01		13 27						14 01	14 11		14 27			15 01	15 08	15 27
NEWTON-ON-AYR	d		13 05								14 05	14 16					15 05	15 13	
AYR	a		13 08		13 33						14 08	14 19		14 33			15 08	15 17	15 33
HEADS OF AYR	d																		15 38
MAYBOLE	d																		15 52
GIRVAN	a																		16 08
BARRHILL	d																		
STRANRAER HARBOUR	a																		

Heavy figures denote through carriages
 Light figures denote connecting services
 For general notes see page 2

A Until 30 September. Arran ship connection
 B Through carriages to Carlisle
 C From 5 September
 D Until 2 September


Table 9

Saturdays

Glasgow Central, Renfrew, Kilmacolm, Ardrossan, Largs, Kilmarnock, Ayr and Stranraer

	A			D						C	D	B			
GLASGOW CENTRAL	d		06 00		06 30		07 00	07 07		07 30	07/50	08 03	08 10	08 30	09 00
IBROX	d														
CARDONALD	d														
HILLINGTON EAST	d												08 20		
HILLINGTON WEST	d												08 23		
PAISLEY GILMOUR STREET	d												08 29		
PAISLEY ABERCORN	d														
SANDYFORD	d														
SOUTH RENFREW	d														
RENFREW FULBAR STREET	d														
RENFREW WHARF	a														
CORKERHILL	d						07 16						08 13		
MOSSPARK WEST	d						07 18						08 15		
CROOKSTON	d												08 18		
PAISLEY CANAL	d		06 14		06 44		07 14	07 26		07 44	08/04	08 24		08 44	09 14
HOUSTON AND CROSSLEE	d						07 35						08 33		
BRIDGE OF WEIR	d						07 39						08 37		
KILMACOLM	a						07 46						08 44		
JOHNSTONE	d		06 20				07 20			07 50	08/10		08 50		09 20
LOCHSIDE	d														
GLENGARNOCK	d		06 31	06 42		06 59	07 31			08 01					09 31
DALRY	d		06 35	06 46		07 04	07 35	07 40		08 05	08 10			09 03	09 10
KILMARNOCK	a														09 35
KILWINNING	d		06 41	06 52		07 09	07 41	07 45		08 11	08 15	08/26		09 08	09 15
STEVENSTON	d			06 56				07 50			08 20				09 20
SALTCOATS	d			07 00				07 53			08 23				09 23
ARDROSSAN SOUTH BEACH	d			07 02				07 56			08 26				09 26
ARDROSSAN TOWN	d			07 05							08 26				09 28
ARDROSSAN WINTON PIER	a										08/39				09 28
ARDROSSAN TOWN	d														09 33
WEST KILBRIDE	d							08 03			08 33				09 40
FAIRLIE HIGH	d							08 10			08 40				09 47
FAIRLIE PIER	a														09 47
LARGS	a							08 16			08 46				09 53
BOGSIDE	d														09 14
IRVINE	d		06 46			07 15	07 46			08 16					09 46
GAILES	d														09 13
KILMARNOCK	d						07 21			08 00					09 13
GATEHEAD	d									08 05					09 21
DRYBRIDGE	d						07 29			08 09					09 21
BARASSIE	d					07 20	07 52			08 22					09 26
TROON	d		06 55			07 23	07 36	07 55		08 17	08 25			09 21	09 29
PRESTWICK	d		07 01			07 29	07 42	08 01		08 23	08 31			09 27	09 36
NEWTON-ON-AYR	d		07 05			07 33	07 47	08 05		08 28	08 35			09 41	10 05
AYR	a	04/26	07 08			07 37	07 51	08 08		08 32	08 38			09 33	09 45
HEADS OF AYR	d	06 10	07 11		07/15								09/00	09 38	
	a				07/27								09/12		
MAYBOLE	d	06 24	07 25											09 51	
GIRVAN	a	06 40	07 41											10 07	
BARRHILL	d													10 08	
STRANRAER HARBOUR	a	06 06												11 12	

Heavy figures denote through carriages
Light figures denote connecting services
For general notes see page 2

A Through carriages and  from London Euston
dep. 20 40 Fridays

b Ardrossan Montgomerie Pier

B Stranraer-Larne ship connection

C Until 17 September. Belfast ship connection.
Passengers for Ireland only

D Until 10 September

Table 9

Saturdays

Glasgow Central, Renfrew, Kilmacollm, Ardrossan, Largs, Kilmarnock, Ayr and Stranraer

		B	G	K	L	D	C		L	L		K	L	L		L	H	J
GLASGOW CENTRAL	d	09 03	09 20	09 30	09 38	09 50	09 56	10 00	10 03	10 20	10 23	10 30	10 34	10 55	11 00	11 03	11 26	11 25
IBROX	d																	
CARDONALD	d																	
HILLINGTON EAST	d																	
HILLINGTON WEST	d																	
PAISLEY GILMOUR STREET	d	09 20							10 19								11 29	
PAISLEY ABERCORN	d																	
SANDYFORD	d																	
SOUTH RENFREW	d																	
RENFREW FULBAR STREET	d																	
RENFREW WHARF	a																	
CORKERHILL	d	09 13							10 13								11 13	
MOSSPARK WEST	d	09 15							10 15								11 15	
CROOKSTON	d	09 18							10 18								11 18	
PAISLEY CANAL	d	09 24		09 44	09 52	10 04	10 10	10 14	10 24		10 37	10 44	10 48	11 09	11 14	11 24	11 39	11 39
HOUSTON AND CROSSLEE	d	09 33							10 33								11 33	
BRIDGE OF WEIR	d	09 37							10 37								11 37	
KILMACOLLM	a	09 44							10 44								11 44	
JOHNSTONE	d	09 26		09 50		10 10		10 20				10 50	10 54		11 20			
LOCHSIDE	d																	
GLENGARNOCK	d			10 03	10 10			10 31	10 35			11 03	11 10	11 20	11 24	11 31		
DALRY	d																	
KILMARNOCK	a																	
KILWINNING	d	09 42		10 08	10 15	10 15	10 27	10 41	10 45			11 08	11 15	11 15	11 41		11 49	
STEVENSTON	d				10 20	10 20			10 50				11 20	11 20			11 54	
SALTCOATS	d				10 23	10 23			10 54				11 23	11 23			11 58	
ARDROSSAN SOUTH BEACH	d	09 50			10 26	10 26	10 35		10 57				11 26	11 26			12 00	
ARDROSSAN TOWN	a												11 28	11 28				
ARDROSSAN WINTON PIER	a	09 56																
ARDROSSAN TOWN	d				10 33				11 05				11 33	11 33			12 08	
WEST KILBRIDE	d				10 40				11 12				11 40	11 40			12 15	
FAIRLIE HIGH	d					10 51			11 18				11 47	11 47			12 21	
FAIRLIE PIER	a												11 53	11 53				
LARGS	a				10 46													
BOGSIDE	d			10 14				10 46					11 14		11 46			
IRVINE	d												11 18					
GAILIES	d												11 01					
KILMARNOCK	d																	
GATEHEAD	d												11 11					
DRYBRIDGE	d												11 16					
BARASSIE	d												11 19	11 25		11 52		
TROON	d			10 21				10 55			11 09	11 19	11 25		11 43	11 55		
PRESTWICK	d			10 27				11 01			11 16	11 25	11 31		11 51	12 01		
NEWTON-ON-AYR	d							11 05			11 22	11 30			11 56	12 05		
AYR	a			10 33			10 44	11 08			11 25	11 33	11 37		12 00	12 08		12 13
HEADS OF AYR	d		10 17				10 48						11 42					12 18
	a		10 29				11 00											12 18
MAYBOLE	d												11 55					12 31
GIRVAN	a												12 12					12 47
BARRHILL	d																	12 48
STRANRAER HARBOUR	a																	13 12
																		13 52

Heavy figures denote through carriages

Light figures denote connecting services

For general notes see page 2

B Until 24 September. Arran ship connection

C Until 3 September

D Campbeltown ship connection to 24 September,
Arran ship connection from 1 October

G Until 10 September

H From 3 September. Stranraer-Larne ship
connectionJ Until 27 August. Passengers for Barrhill and
Stranraer only. Stranraer-Larne ship connection

K From 10 September

L Until 3 September

Table 9

Saturdays

Glasgow Central, Renfrew, Kilmacolm, Ardrossan, Largs, Kilmarnock, Ayr and Stranraer

		Y	R	Q	Q	B			L	A			Q	Q			
GLASGOW CENTRAL	d	11 30		11 44	11 49	11 55	12 00	12 10	12 21	12 21	12 30		12 42	12 45	12 53	13 00	13 03
IBROX	d																
CARDONALD	d																
HILLINGTON EAST	d																
HILLINGTON WEST	d																
PAISLEY GILMOUR STREET	d					12 09									13 07		
PAISLEY ABERCORN	d																
SANDYFORD	d																
SOUTH RENFREW	d																
RENFREW FULBAR STREET	d																
RENFREW WHARF	a																
CORKERHILL	d	11 40						12 20					12 55			13 13	
MOSSPARK WEST	d	11 42						12 22					12 57			13 15	
CROOKSTON	d							12 25					13 00			13 18	
PAISLEY CANAL	d	11 48		11 58	12 03	12 14		12 31	12 35	12 35	12 44		12 58	13 06		13 14	13 24
HOUSTON AND CROSSLEE	d							12 40									13 33
BRIDGE OF WEIR	d							12 44									13 37
KILMACOLM	a							12 51									13 44
JOHNSTONE	d	11 54					12 20		12 41	12 41	12 50					13 20	
LOCHSIDE	d										12 57						
GLENGARNOCK	d						12 31		12 52	12 52						13 31	
DALRY	d	12 08					12 35		12 56	12 56	13 05		13 17			13 35	
KILMARNOCK	a					12 41											
KILWINNING	d	12 15					12 41		13 02	13 02	13 11		13 22			13 41	
STEVENSON	d	12 19			12 27				13 06	13 06			13 27				
SALTCOATS	d	12 23			12 31				13 10	13 10			13 31				
ARDROSSAN SOUTH BEACH	d	12 25			12 34				13 14	13 14			13 34				
ARDROSSAN TOWN	a																
ARDROSSAN WINTON PIER	a																
ARDROSSAN TOWN	d																
WEST KILBRIDE	d	12 33			12 42				13 21	13 21			13 42				
FAIRLIE HIGH	d	12 39			12 48				13 27	13 27			13 48				
FAIRLIE PIER	a									13 30							
LARGS	a	12 46			12 55				13 34				13 55				
BOGSIDE	d						12 45									13 45	
IRVINE	d						12 47				13 16					13 47	
GAIRES	d																
KILMARNOCK	d				12 31												13 46
GATEHEAD	d																
DRYBRIDGE	d																
BARASSIE	d				12 42		12 53									13 53	14 00
TROON	d			12 30	12 45		12 56				13 24				13 37	13 56	14 04
PRESTWICK	d			12 37	12 52		13 02				13 30				13 43	14 02	14 11
NEWTON-ON-AYR	d			12 43	12 56		13 06								14 06	14 16	14 16
AYR	a	12 23		12 46	12 59		13 09				13 36			13 49	14 09	14 19	14 19
HEADS OF AYR	d	12 31	12 39								13 41			13 50			
	a		12 51										14 04				
MAYBOLE	d										13 55						
GIRVAN	a										14 11						
BARRHILL	d																
STRANRAER HARBOUR	a	14 18															

Heavy figures denote through carriages
Light figures denote connecting services
For general notes see page 2

A From 1 October. Millport ship connection
B Through carriages to Carlisle

L Until 24 September

Q Until 3 September

R Until 27 August. Through carriages from
Newcastle dep. 08 15

Y Until 20 August. Through carriages from
Newcastle dep. 08 15. Stranraer-Larne ship
connection

Table 9

Saturdays

Glasgow Central, Renfrew, Kilmacollm, Ardrossan, Largs, Kilmarnock, Ayr and Stranraer

	B	A	A	A	A	C	E	E	C	A	L	A			
GLASGOW CENTRAL d	13/10	13/20	13/30	13/34	14/00	14/03	14/25	14/30	14/36	14/36	14/51	15/00	15/03	15/30	15/50
IBROX									14/43	14/43					
CARDONALD									14/47	14/47					
HILLINGTON EAST															
HILLINGTON WEST															
PAISLEY GILMOUR STREET	13/24	13/34							14/55	14/55					
PAISLEY ABERCORN															
SANDYFORD															
SOUTH RENFREW															
RENFREW FULBAR STREET															
RENFREW WHARF															
CORKERHILL					14/13							15/14			
MOSSPARK WEST					14/15							15/16			
CROOKSTON					14/18							15/19			
PAISLEY CANAL			13/44		13/48	14/14	14/24	14/39	14/44		15/05	15/14	15/25	15/44	16/04
HOUSTON AND CROSSLEE					14/33							15/34			
BRIDGE OF WEIR					14/37							15/38			
KILMACOLLM					14/44							15/45			
JOHNSTONE	13/29	13/39	13/50		13/54	14/20		14/50			15/11	15/20		15/50	16/10
LOCHSIDE															
GLENGARNOCK	13/40	13/50			14/05	14/31					15/22	15/31			16/21
DALRY	13/44		14/03		14/10	14/35		15/03	15/12	15/12	15/26	15/35		16/03	16/25
KILMARNOCK															
KILWINNING	13/50	13/59	14/08		14/15	14/41		15/08	15/17	15/17	15/32	15/41		16/08	16/31
STEVENSTON	13/54	14/04			14/20		15/03	15/22	15/22	15/22	15/36			16/35	
SALTCOATS	13/58	14/07			14/23		15/07	15/25	15/25	15/25	15/40			16/39	
ARDROSSAN SOUTH BEACH	14/00	14/10			14/26		15/10	15/34	15/32	15/28	15/45			16/41	
ARDROSSAN TOWN								15/36	15/36	15/30					
ARDROSSAN WINTON PIER	14/06														
ARDROSSAN TOWN								15/42	15/36	15/36					
WEST KILBRIDE		14/18			14/33		15/17	15/49	15/39	15/43	15/52				16/49
FAIRLIE HIGH		14/24			14/40		15/24	15/56	15/46	15/50	15/58				16/55
FAIRLIE PIER								15/49	15/49						
LARGS		14/31			14/46		15/30	16/02	16/02	15/56	16/05				17/02
BOGSIDE															
IRVINE		14/14			14/46		15/14				15/46			16/14	
GAILIES					14/50										
KILMARNOCK						14/44							15/53		
GATEHEAD															
DRYBRIDGE						14/52							16/02		
BARASSIE						14/58						15/52	16/07		
TROON		14/21			14/55	15/02		15/21			15/55	16/11	16/21		
PRESTWICK		14/27			15/01	15/08		15/27			16/01	16/17	16/27		
NEWTON-ON-AYR					15/05	15/13					16/05	16/22			
AYR		14/33			15/08	15/17		15/33			16/08	16/26	16/33		
HEADS OF AYR				14/42			15/22	15/38						16/38	16/41
GIRVAN				14/56			15/34	16/08						16/51	16/53
MAYBOLE														17/07	
BARRHILL														17/08	
STRANRAER HARBOUR														17/32	
														18/12	

Heavy figures denote through carriages
Light figures denote connecting services
For general notes see page 2

- A Until 3 September
B Until 24 September. Arran ship connection
C Until 24 September
E From 1 October.
L Stranraer—Larne ship connection

Glasgow Central, Renfrew, Kilmacollm, Ardrossan, Largs, Kilmarnock, Ayr and Stranraer

			B							A							A
GLASGOW CENTRAL	d	16 00	16 03	16 20	16 30	16 34	17 00	17 07	17 10	17 17	17 29	17 39	17 52	18 00	18 07	18 30	19 00
IBROX	d																
CARDONALD	d																
HILLINGTON EAST	d																
HILLINGTON WEST	d																
PAISLEY GILMOUR STREET	d				16 43		17 20		17 30		17 52		18 13		18 21	18 43	
PAISLEY ABERCORN	d																
SANDYFORD	d																
SOUTH RENFREW	d																
RENFREW FULBAR STREET	d																
RENFREW WHARF	a																
CORKERHILL	d	16 13				16 44		17 20					18 02				
MOSSPARK WEST	d	16 15				16 46		17 22					18 04				
CROOKSTON	d	16 18				16 49		17 25					18 08				
PAISLEY CANAL	d	16 14	16 24	16 34		16 55	17 14	17 31		17 43			18 16				19 14
HOUSTON AND CROSSLEE	d	16 33						17 40					18 25				
BRIDGE OF WEIR	d	16 37						17 44					18 29				
KILMACOLLM	a	16 44						17 51					18 36				
JOHNSTONE	d	16 20			16 48		17 01		17 35			17 57	18 18		18 26	18 48	19 20
LOCHSIDE	d											18 04	18 25				
GLENGARNOCK	d	16 31			16 59							18 31	18 52		18 59		19 31
DALRY	d	16 35		16 51	17 03		17 14	17 31			18 00	18 13	18 35		18 39	19 03	19 35
KILMARNOCK	a																
KILWINNING	d	16 41		16 57	17 09		17 19		17 52		18 06	18 19	18 41		18 44	19 09	19 41
STEVENSTON	d			17 01			17 24				18 10				18 49		
SALTCOATS	d			17 05			17 27	17 42			18 14				18 52		
ARDROSSAN SOUTH BEACH	d			17 07			17 30	17 44			18 16				18 55		
ARDROSSAN TOWN	a														18 57		
ARDROSSAN WINTON PIER	a			17 13													
ARDROSSAN TOWN	d						17 37	17 52			18 24				19 02		
WEST KILBRIDE	d						17 44	17 58			18 30				19 09		
FAIRLIE HIGH	d														19 16		
FAIRLIE PIER	a																
LARGS	a						17 50	18 05			18 37				19 22		
BOGSIDE	d																
IRVINE	d	16 46			17 14			17 44		17 57		18 24	18 46		19 14		19 46
GAILES	d																
KILMARNOCK	d					17 08							18 42		19 25		
GATEHEAD	d					17 13											
DRYBRIDGE	d					17 17											
BARASSIE	d					17 25							18 50		19 33		
TROON	d	16 55			17 22	17 29		17 51		18 03		18 31	18 52	18 56		19 52	
PRESTWICK	d	17 01			17 28	17 35		17 57		18 06		18 37	18 55	19 00		19 55	
NEWTON-ON-AYR	d	17 05			17 32	17 40		18 03		18 12		18 41	19 01	19 06		19 22	19 41
AYR	a	17 08			17 35	17 44		18 03		18 19		18 45	19 05	19 10		19 28	19 47
HEADS OF AYR	d				17 41					18 24	18 30					19 38	19 22
MAYBOLE	d									18 42							19 34
GIRVAN	a				17 54					18 37						19 51	
BARRHILL	d				18 11					18 53					20 08		
STRANRAER HARBOUR	a									18 54							
	d									19 22							
	a									20 02							

Heavy figures denote through carriages
 Light figures denote connecting services
 For general notes see page 2

A Until 3 September
 B Until 24 September. Arran ship connection

Table 9

Saturdays

Glasgow Central, Renfrew, Kilmacolm, Ardrossan, Largs, Kilmarnock, Ayr and Stranraer

		C	D						D	C		B			D	C		
GLASGOW CENTRAL	d	19 03	19 23	19 30	20 00	20 03	20 30	21 00	21 03	21 30	21 40	22 00	22 03	22 10	22 30	23 00	23 07	23 10
IBROX	d																	
CARDONALD	d																	
HILLINGTON EAST	d																	
HILLINGTON WEST	d																	
PAISLEY GILMOUR STREET	d							21 13					22 24					23 23
PAISLEY ABERCORN	d																	
SANDYFORD	d																	
SOUTH RENFREW	d																	
RENFREW FULBAR STREET	d																	
RENFREW WHARF	a																	
CORKERHILL	d	19 13			20 13			21 13				22 13					23 17	
MOSSPARK WEST	d	19 15			20 15			21 15				22 15					23 19	
CROOKSTON	d	19 18			20 18			21 18				22 18					23 22	
PAISLEY CANAL	d	19 24	19 37	19 44	20 14	20 24	20 44	21 24	21 44	21 54	22 14	22 27	22 44	23 14	23 28			
HOUSTON AND CROSSLEE	d	19 33			20 33			21 33				22 36					23 37	
BRIDGE OF WEIR	d	19 37			20 37			21 37				22 40					23 41	
KILMACOLM	a	19 44			20 44			21 44				22 47					23 48	
JOHNSTONE	d		19 50		20 20		20 50	21 18	21 50	22 00	22 20		22 50	23 20				
LOCHSIDE	d																	
GLENGARNOCK	d	19 52			20 31			21 29			22 11	22 31		23 31			23 37	
DALRY	d	19 58	20 03	20 10	20 35		21 03	21 10	21 33	22 03	22 10	22 35		23 03	23 35		23 40	23 42
KILMARNOCK	a											22 57						
KILWINNING	d	20 03	20 08	20 15	20 41		21 08	21 15	21 39	22 08	22 15	22 41		23 08	23 41		23 46	23 47
STEVENSTON	d	20 08		20 20				21 20		22 20	22 25						23 50	23 52
SALTCOATS	d	20 11		20 23				21 23		22 23	22 29						23 54	23 55
ARDROSSAN SOUTH BEACH	d	20 14		20 26				21 26		22 26	22 31						23 56	23 58
ARDROSSAN TOWN	a										22 33							
ARDROSSAN WINTON PIER	a																	
ARDROSSAN TOWN	d										22 38							
WEST KILBRIDE	d	20 21		20 33				21 33		22 33	22 46						00 04	00 05
FAIRLIE HIGH	d	20 28		20 40				21 40		22 40	22 52						00 10	00 12
FAIRLIE PIER	a																	
LARGS	a	20 34		20 46				21 46		22 46	22 59						00 17	00 18
BOGSIDE	d		20 14		20 46		21 14	21 44	22 14		22 46		23 14	23 46				
IRVINE	d																	
GAILLES	d																	
KILMARNOCK	d						21 10				22 10							
GATEHEAD	d																	
DRYBRIDGE	d						21 19				22 19							
BARASSIE	d						21 25	21 50										
TRON	d	20 21		20 55	21 21	21 28	21 53	22 21	22 27	22 27	22 55		23 21	23 55				
PRESTWICK	d	20 27		21 01	21 27	21 34	21 59	22 27	22 33	22 33	23 01		23 27	00 01				
NEWTON-ON-AYR	d			21 05	21 38			22 37	22 40	22 40	23 05		00 05					
AYR	a	20 33		21 08	21 33	21 41		22 05	22 33	22 40	23 08		23 33	00 08				
HEADS OF AYR	d							22 10										
MAYBOLE	d							22 24										
GIRVAN	a							22 40										
BARRHILL	d							22 41										
STRANRAER HARBOUR	a							23 11										
	a							23 52										

Heavy figures denote through carriages
Light figures denote connecting services
For general notes see page 2


- B Through carriages and  to London Euston arr.
06 10
C Until 3 September
D From 10 September

Table 9

Sundays

Until 25 September

Glasgow Central, Ardrossan, Largs, Kilmarnock, Ayr and Stranraer

	B	A	G	D	C	E							K		K	
GLASGOW CENTRAL	d 07/50	09/15	09/30	09 40	10 10	10/30	10 40	10 52	11/00	11 10	11 40	12 10	12 40	13 10	13 40	14 10
IBROX	d															
CARDONALD	d															
HILLINGTON EAST	d			10 20	10 50					11 22	11 50				13 52	
HILLINGTON WEST	d			10 23	10 53					11 25	11 53				13 55	
PAISLEY GILMOUR STREET	d 08c04	09/44		10 31	11 00	11 06	11/14			11 32	12 00				14 02	
PAISLEY ABERCORN	d															
SANDYFORD	d															
SOUTH RENFREW	d															
RENFREW FULBAR STREET	d															
RENFREW WHARF	a															
CORKERHILL	d															
MOSSPARK WEST	d															
CROOKSTON	d															
PAISLEY CANAL	d	09/29	09 54	10/44								12 26	12 54	13 24	14 24	
HOUSTON AND CROSSLEE	d															
BRIDGE OF WEIR	d															
KILMACOLM	a															
JOHNSTONE	d															
LOCHSIDE	d															
GLENGARNOCK	d			10 10	10 46										14 41	
DALRY	d			10 14	10 51										14 46	
KILMARNOCK	a															
KILWINNING	d	09/51	10/06	10 20	10 57	11 22	11 29	11 54	12 22	12 48	13 17	13 46	14 24	14 52		
STEVENSTON	d		10/11	11 02				11 59	12 54	13 51			14 57			
SALTCOATS	d		10/15	11 06			11 39	12 04	12 59	13 55			15 01			
ARDROSSAN SOUTH BEACH	d		10/18	11 09				12 07	13 02	13 58			15 04			
ARDROSSAN TOWN	a															
ARDROSSAN WINTON PIER	a 08b40							11/51								
ARDROSSAN TOWN	d		10/27	11 18			11 49	12 16	13 11	14 07			15 13			
WEST KILBRIDE	d			11 26				12 24	13 19	14 15			15 21			
FAIRLIE HIGH	d		10/36	11 32			11 58	12 30	13 25	14 21			15 27			
LARGS	a															
BOGSIDE	d		09/56	10 25		11 27			12 27	13 22			14 29			
IRVINE	d					11 31				13 26						
GAIRES	d															
KILMARNOCK	d 07 07												13/30	14/245		
GATEHEAD	d															
DRYBRIDGE	d															
BARASSIE	d															
TROON	d	07 21	10/04	10 33		11 37			12 35	13 30	13 42		14/58			
PRESTWICK	d	07 28	10/10	10 39		11 44			12 42	13 34	13 47		14/37	15/02		
NEWTON-ON-AYR	d	07 33	10/15	10 44		11 49			12 47	13 41	13 55		14 43	15/11		
AYR	a	07 37	10/19	10 48		11 53			12 51	13 46	14 00		14 48	15/16		
					11/23	11 53				13 50	14 04		14 52	15/20		
HEADS OF AYR	d		10/23	10 51	11/26											
MAYBOLE	d		10/37	11 08	11/41											
GIRVAN	a		10/53	11 25	11/57											
BARRHILL	d		10/55													
STRANRAER HARBOUR	a	12/03														

Heavy figures denote through carriages
Light figures denote connecting services
For general notes see page 2

A Until 28 August. Stranraer—Larne ship connectionⁿ
B 3 July, 17 July and 31 July only. Belfast ship connection. Passengers for Ireland only -

C Millport ship connection
D Until 21 August
E Until 28 August. Isle of Man ship connection
G Until 11 September. Arran ship connection
K Until 14 August

b Ardrossan Montgomerie Pier

Table 9

Mondays to Fridays

Stranraer, Ayr, Kilmarnock, Largs, Ardrossan, Kilmacolm, Renfrew and Glasgow Central

			B	A				H FO		FO	FX	B		FO	FX				
													^a						
STRANRAER HARBOUR	d		11 35									14 05							
BARRHILL	d		12 19									14 49							
GIRVAN	a		12 39									15 09							
MAYBOLE	d		12 41									15 11							
HEADS OF AYR	d		12 59									15 29							
AYR	a		13 10									15 40							
NEWTON-ON-AYR	d		13 15		13 45		14 15		14 45		15 15		15 45	15 50					
PRESTWICK	d				13 48				14 48				15 48	15 54					
TROON	d		13 20		13 52		14 20		14 52		15 20		15 52	15 59					
BARASSIE	d		13 26		13 58		14 26		14 58		15 26		15 58	16 06					
DRYBRIDGE	d				14 01								16 01	16 10					
GATEHEAD	d												16 15						
KILMARNOCK	a												16 23						
GAILIES	d																		
IRVINE	d		13 34		14 06		14 34		15 06		15 34		16 06						
BOGSIDE	d																		
LARGS	d	13 06					14 06				15 06								
FAIRLIE PIER	d			13 43															
FAIRLIE HIGH	d		13 11				14 11				15 11								
WEST KILBRIDE	d		13 18				14 18				15 18								
ARDROSSAN TOWN	a																		
ARDROSSAN WINTON PIER	d								15 20										
ARDROSSAN TOWN	d																		
ARDROSSAN SOUTH BEACH	d		13 25		14 00		14 25			15 25									
SALT COATS	d		13 28		14 02		14 28			15 28									
STEVENSON	d		13 31				14 31			15 31									
KILWINNING	d		13 36	13 40	14 09	14 12	14 36	14 40		15 12		15 36	15 40		16 12				
KILMARNOCK	d																		
DALRY	d		13 41	13 46		14 18	14 42	14 46		15 18		15 41	15 46		16 18				
GLENGARNOCK	d					14 23				15 23					16 23				
LOCHSIDE	d														16 34				
JOHNSTONE	d			13 59		14 34		14 59		15 34			15 59						
KILMACOLM	d			14 03					15 03				16 03						
BRIDGE OF WEIR	d			14 09					15 09				16 09						
HOUSTON AND CROSSLEE	d			14 13					15 13				16 13						
PAISLEY CANAL	d	13 46		14 07	14 21	14 31	14 42		15 07		15 21	15 42		16 07	16 21				
CROOKSTON	d	13 51			14 26				15 26					16 26					
MOSSPARK WEST	d	13 54			14 29				15 29					16 29					
CORKERHILL	d	13 56			14 31				15 31					16 31					
RENFREW WHARF	d																		
RENFREW FULBAR STREET	d														16 17				
SOUTH RENFREW	d														16 26				
SANDYFORD	d														16 29				
PAISLEY ABERCORN	d																		
PAISLEY GILMOUR STREET	d								15 56										
HILLINGTON WEST	d											16 29	16 44		16 42				
HILLINGTON EAST	d											16 31			16 44				
CARDONALD	d											16 34			16 47				
IBROX	d														17 09				
GLASGOW CENTRAL	a	14 06		14 22	14 41	14 46	14 56		15 21	15 41	15 56	16 09	16 21	16 41	16 45	16 54	16 56	16 58	17 19

Heavy figures denote through carriages
Light figures denote connecting services
For general notes see page 2

A Until 30 September. Arran ship connection

B Larne-Stranraer ship connection

H Until 9 September, except 29 July and

2 September. Isle of Man ship connection

b Ardrossan Montgomerie Pier

Stranraer, Ayr, Kilmarnock, Largs, Ardrossan, Kilmacollm, Renfrew and Glasgow Central

		FX			B	G	B	G		D	E	C	MTHO						
STRANRAER HARBOUR	d																		
BARRHILL	d																		
GIRVAN	a																		
MAYBOLE	d									17/11				17/41					
	d									17/29				17/59					
HEADS OF AYR	d																		
AYR	a									17/40				18/10					
NEWTON-ON-AYR	d	16 15		16 45	17 08					17 15	17 45	17 45		18 15	18 45	18 56			
PRESTWICK	d	16 20		16 48	17 12					17 18	17 48	17 48		18 20	18 48	19 00			
TROON	d	16 26		16 52	17 17					17 22	17 52	17 52		18 26	18 52	19 05			
BARASSIE	d			16 58	17 24					17 29	17 58	17 58		18 32	18 58	19 11			
DRYBRIDGE	d				17 28					17 32	18 01	18 01		18 36	19 02	19 16			
GATEHEAD	d				17 33											19 22			
KILMARNOCK	a				17 38														
GAILLES	d				17 43														
IRVINE	d	16 34		17 06						17 36	18 06	18 06		18 34	19 06				
BOGSIDE	d									17 46									
LARGS	d	16 06		16 38	17 06	17 06								17 57					
FAIRLIE PIER	d						17 20							18 08					
FAIRLIE HIGH	d	16 11		16 43	17 11	17 11								18 02					
WEST KILBRIDE	d	16 18		16 50	17 18	17 18								18 09					
ARDROSSAN TOWN	a			16 57															
ARDROSSAN WINTON PIER	d							17 30											
ARDROSSAN TOWN	d			17 03															
ARDROSSAN SOUTH BEACH	d	16 25		17 05	17 25	17 25	17 37	17 36						18 16	18 24				
SALTCOATS	d	16 28		17 08	17 29	17 40	17 39							18 19	18 27				
STEVENSTON	d	16 31		17 11	17 32	17 43	17 42							18 22					
KILWINNING	d	16 36	16 40	17 12	17 37	17 48	17 47	17 52						18 12	18 12	18 27	18 32	18 40	19 12
KILMARNOCK	d																		
DALRY	d	16 41	16 46	17 18	17 43	17 43		17 58						18 18	18 18	18 33	18 46	19 18	
GLENGARNOCK	d			17 23	17 27			18 04						18 23	18 23			19 23	
LOCHSIDE	d																		
JOHNSTONE	d	16 59		17 34	17 38			18 07	18 05	18 15				18 34	18 34	18 49	18 59	19 34	
KILMACOLM	d			17 03							18 08							19 03	
BRIDGE OF WEIR	d			17 09							18 14							19 09	
HOUSTON AND CROSSLEE	d			17 13							18 18							19 13	
PAISLEY CANAL	d	17 08		17 21	17 42	17 46		18 15	18 14		18 26	18 42	18 42	18 57	19 07	19 21	19 42		
CROOKSTON	d			17 26							18 31							19 26	
MOSSPARK WEST	d			17 29							18 34							19 29	
CORKERHILL	d			17 31							18 36							19 31	
RENFREW WHARF	d																		
RENFREW FULBAR STREET	d		16 41																
SOUTH RENFREW	d		16 57																
SANDYFORD	d		17 00																
PAISLEY ABERCORN	d																		
PAISLEY GILMOUR STREET	d									18 22									
HILLINGTON WEST	d		17 10																
HILLINGTON EAST	d		17 12																
CARDONALD	d		17 15																
IBROX	d																		
GLASGOW CENTRAL	a	17 22	17 25	17 41	17 56	18 00		18 29	18 29	18 34	18 46	18 56	18 56	19 11	19 21	19 41	19 56		

Heavy figures denote through carriages
 Light figures denote connecting services
 For general notes see page 2

- B From 3 October
- C Until 26 September. Campbelltown and Arran ship connection
- D Until 2 September
- E From 5 September
- G Until 30 September

Stranraer, Ayr, Kilmarnock, Largs, Ardrossan, Kilmacolm, Renfrew and Glasgow Central

						J	Y	L	D	L	B	L	Y	C	N	Y	
							2	2		2						2	
STRANRAER HARBOUR	d					07 35											
BARRHILL	d					08 19											
GIRVAN	a					08 39											
MAYBOLE	d	07 55				08 41											
HEADS OF AYR	d	08 13				08 59											
AYR	a					09 10											
NEWTON-ON-AYR	d			08 45		09 15		09 20	09 32	09 45		09 50		10 15	10 15		10 45
FRETWICK	d			08 48				09 24	09 36	09 48		09 54					10 48
TROON	d			08 52		09 20		09 29	09 41	09 52		09 59		10 20	10 20		10 52
BARASSIE	d			08 58		09 26		09 36	09 48	09 58		10 06		10 26	10 26		10 58
DRYBRIDGE	d							09 40	09 52	10 01		10 10					
GATEHEAD	d							09 45	09 57			10 15					
KILMARNOCK	a							09 53	10 05			10 25					11 32
GAILLES	d																
IRVINE	d			09 06		09 34				10 06				10 34	10 34		11 06
BOGSIDE	d																
LARGS	d	08 22				09 06						10 06					
FAIRLIE PIER	d									09 58							
FAIRLIE HIGH	d	08 27				09 11						10 11					
WEST KILBRIDE	d	08 34				09 18						10 18					
ARDROSSAN TOWN	a																
ARDROSSAN WINTON PIER	d					09 38											
ARDROSSAN TOWN	d																
ARDROSSAN SOUTH BEACH	d	08 41			09 25	09 44				10 14		10 25					
SALT COATS	d	08 44			09 28							10 28					
STEVENSTON	d	08 47			09 31							10 31					
KILWINNING	d	08 52		09 12	09 36	09 40	09 51			10 12	10 21			10 36	10 40	10 40	11 12
KILMARNOCK	d																10 55
DALRY	d	08 58		09 18	09 42	09 46				10 18		10 42	10 46	10 46			11 18
GLENGARNOCK	d			09 23						10 23							11 23
LOCHSIDE	d																
JOHNSTONE	d			09 34	09 59	10 08				10 34	10 38			10 59	10 59		11 34
KILMACOLM	d			09 03			10 03										11 03
BRIDGE OF WEIR	d			09 09			10 09										11 09
HOUSTON AND CROSSLEE	d			09 13			10 13										11 13
PAISLEY CANAL	d			09 21	09 42	10 00	10 07	10 16		10 21		10 42	10 46		11 01	11 07	11 07
CROOKSTON	d			09 26			10 26										11 21
MOSSPARK WEST	d			09 29			10 29										11 26
CORKERHILL	d			09 31			10 31										11 29
RENFREW WHARF	d																11 31
RENFREW FULBAR STREET	d																
SOUTH RENFREW	d																
SANDYFORD	d																
PAISLEY ABERCORN	d																
PAISLEY GILMOUR STREET	d	09 15															
HILLINGTON WEST	d																
HILLINGTON EAST	d																
CARDONALD	d																
IBROX	d																
GLASGOW CENTRAL	a	09 27		09 41	09 56	10 14	10 21	10 30	10 41			10 56	11 00		11 15	11 21	11 21
																	11 41
																	11 44
																	11 56

Heavy figures denote through carriages
Light figures denote connecting services
For general notes see page 2

- B 10 September only
- C Through carriages Carlisle dep. 09 00
- D From 1 October. Arran ship connection
- J Until 24 September
- L From 10 September
- N Until 10 September.
- Y Until 3 September

Table 9

Saturdays

Stranraer, Ayr, Kilmarnock, Largs, Ardrossan, Kilmacolm, Renfrew and Glasgow Central

	H		C	H	D	J	A	H											H	
STRANRAER HARBOUR	d				13/30	14 05														
BARRHILL	d					14 49														
GIRVAN	a					15 09														
MAYBOLE	d					15 11													17/11	
	d					15 29													17/29	
HEADS OF AYR	d	14/15			15/15				15/55											
AYR	a	14/27			15/27				16/07										17/40	
NEWTON-ON-AYR	d		14 45	15 15	15u10	15 45	15 50		16 15		16 45		17 08		17 15			17 45		
PRESTWICK	d		14 48			15 48	15 54				16 48		17 12		17 18			17 48		
TROON	d		14 52	15 20		15 52	15 59		16 20		16 52		17 17		17 22			17 52		
BARASSIE	d		14 58	15 26		15 58	16 06		16 26		16 58		17 24		17 29			17 58		
DRYBRIDGE	d					16 01	16 10						17 28		17 32			18 01		
GATEHEAD	d						16 15						17 33							
KILMARNOCK	a						16 23						17 43							
GAILES	d										17 02				17 36					
IRVINE	d		15 06	15 34		16 06			16 34		17 06				17 42			18 06		
BOGSIDE	d														17 46					
LARGS	d			15/06							16 06		16 38							
FAIRLIE PIER	d							15/56												
FAIRLIE HIGH	d										16 11		16 43							
WEST KILBRIDE	d			15/16							16 18		16 50							
ARDROSSAN TOWN	a										16 25		16 57							
ARDROSSAN WINTON PIER	d												17/12							
ARDROSSAN TOWN	d										16 31		17 03							
ARDROSSAN SOUTH BEACH	d								16/13		16 34		17 05	17/18						
SALTCOATS	d			15/26					16/15		16 36		17 08	17/21						
STEVENSTON	d								16/19		16 40		17 11							
KILWINNING	d		15 12	15 40		16 12		16/24	16 40	16 45	17 12	17 16	17/26				17 52	18/12		
KILMARNOCK	d																			
DALRY	d		15 18	15 46		16 18			16 46	16 51	17 18	17 22			17 58			18/18		
GLENGARNOCK	d		15 23			16 23				16 56	17 23	17 27			18 04			18/23		
LOCHSIDE	d																			
JOHNSTONE	d		15 34	15 59		16 34			16 59	17 07	17 34	17 38	17/48		18 15			18/34		
KILMACOLM	d		15 03			16 03					17 03							18 08		
BRIDGE OF WEIR	d		15 09			16 09					17 09							18 14		
HOUSTON AND CROSSLEE	d		15 13			16 13					17 13							18 18		
PAISLEY CANAL	d		15 21	15 42	15/53	16 07		16 42	16/46		17 08	17 15	17 21	17 42	17 46	17/51		18 26	18/42	
CROOKSTON	d		15 26			16 26					17 26							18 31		
MOSSPARK WEST	d		15 29			16 29					17 29							18 34		
CORKERHILL	d		15 31			16 31					17 31							18 36		
RENFREW WHARF	d																			
RENFREW FULBAR STREET	d																			
SOUTH RENFREW	d																			
SANDYFORD	d																			
PAISLEY ABERCORN	d																			
PAISLEY GILMOUR STREET	d																	18 22		
HILLINGTON WEST	d																			
HILLINGTON EAST	d																			
CARDONALD	d																			
IBROX	d																			
GLASGOW CENTRAL	a	15 41	15 56	16 08	16 21	16 41	16 56	17 00	17 22	17 29	17 41	17 56	18 00	18 05				18 34	18 46	18 56

Heavy figures denote through carriages
Light figures denote connecting services
For general notes see page 2

A From 1 October. Arran ship connection
C Until 20 August.
D Until 3 September. Through carriages to
Newcastle arr. 19 01. Larne-Stranraer
ship connection
H Until 3 September

J Larne-Stranraer ship connection.
Q Until 24 September. Arran ship connection

Table 9

Saturdays

Stranraer, Ayr, Kilmarnock, Largs, Ardrossan, Kilmacollm, Renfrew and Glasgow Central

	C	Y					D	C	G		D	D	C	K	D	B	A						
STRANRAER HARBOUR	d																18 32						
BARRHILL	d																19 20						
GIRVAN	a																19 40						
MAYBOLE	d			17 41													19 41						
	d			17 59													19 59						
HEADS OF AYR	d																						
AYR	a			18 10													20 10						
NEWTON-ON-AYR	d	17 45		18 15		18 45	18 56		19 15	19 28	19 36		19 45	19 45		20 00	20 15						
PRESTWICK	d	17 48				18 48	19 00				19 40		19 48	19 48		20 03							
TROON	d	17 52		18 20		18 52	19 05		19 20	19 33	19 46		19 52	19 52		20 07	20 20						
BARASSIE	d	17 58		18 26		18 58	19 11		19 26	19 39	19 53		19 58	19 58		20 14	20 26						
DRYBRIDGE	d	18 01					19 16				19 57		20 01	20 01									
GATEHEAD	d						19 22				20 03												
KILMARNOCK	a						19 30				20 11												
GAILES	d								19 31														
IRVINE	d	18 06		18 34			19 06		19 35	19 47			20 06	20 06		20 23	20 34						
BOGHIDE	d																						
LARGS	d						18 42		19 06	19 06			19 25										
FAIRLIE PIER	d		18 08																				
FAIRLIE HIGH	d						18 48		19 11	19 11			19 30										
WEST KILBRIDE	d						18 56		19 18	19 18			19 37										
ARDROSSAN TOWN	a												19 43										
ARDROSSAN WINTON PIER	d												19 49			20 05	20 21						
ARDROSSAN TOWN	d												19 52			20 07							
ARDROSSAN SOUTH BEACH	d		18 24				19 04		19 25	19 25			19 57			20 12							
SALTCOATS	d		18 27				19 08		19 28	19 28			19 57			20 16							
STEVENSTON	d						19 12		19 31	19 31			20 04			20 21							
KILWINNING	d	18 12		18 32	18 40		19 12		19 36	19 36	19 41	19 53		20 12	20 12	20 21	20 33	20 40					
KILMARNOCK	d																						
DALRY	d	18 18		18 46		19 18		19 23	19 42	19 41	19 47			20 18	20 18	20 28		20 46					
GLENGARNOCK	d	18 23				19 23		19 28					20 16	20 23	20 23								
LOCHSIDE	d												20 28	20 34	20 34								
JOHNSTONE	d	18 34		18 49	18 59		19 34		19 41		20 00							20 59					
KILMACOLM	d					19 03							20 03										
BRIDGE OF WEIR	d					19 09							20 09										
HOUSTON AND CROSSLEE	d					19 13							20 13										
PAISLEY CANAL	d	18 42		18 57	19 07	19 21		19 42		19 49	20 00		20 08	20 15		20 21	20 42	20 42	20 51	20 58	21 07		
CROOKSTON	d					19 26							20 26										
MOSSPARK WEST	d					19 29							20 29										
CORKERHILL	d					19 31							20 31										
RENFREW WHARF	d																						
RENFREW FULBAR STREET	d																						
SOUTH RENFREW	d																						
SANDYFORD	d																						
PAISLEY ABERCORN	d																						
PAISLEY GILMOUR STREET	d												20 36			20 48							
HILLINGTON WEST	d												20 41										
HILLINGTON EAST	d												20 43										
CARDONALD	d																						
IBROX	d																						
GLASGOW CENTRAL	a	18 56		19 11	19 21	19 41		19 56		20 03	20 14		20 23	20 29		20 41	20 53	20 56	20 56	21 01	21 05	21 14	21 22

Heavy figures denote through carriages
Light figures denote connecting services
For general notes see page 2

A Larne-Stranraer ship connection
B Until 17 September. Belfast ship connection
C From 10 September
D Until 3 September
G Until 24 September
K Until 17 September
Y Until 24 September. Campbeltown ship connection

b Ardrossan Montgomerie Pier

Table 9

Saturdays

Stranraer, Ayr, Kilmarnock, Largs, Ardrossan, Kilmacolm, Renfrew and Glasgow Central

		C	B	G	B	B	H	G	B	B	B	B	G	D	K	
STRANRAER HARBOUR	d													21 20	22 10	
BARRHILL	d													22 04		
GIRVAN	a													22 24		
MAYBOLE	d		20/10							20 41				22 25	23 13	
HEADS OF AYR	d		20/28							20 59				22 44		
AYR	a		20/39							21 10				22 54	23 43	
NEWTON-ON-AYR	d		20/45	20/45		21/00	21 05			21 15	21/30		21 45	22 05	22 15	22 57
PRESTWICK	d		20/48	20/48		21/03	21 09			21 48			21 52	22 10		
TROON	d		20/52	20/52		21/07	21 14			21 20	21/36		21 58	22 15	22 20	23 02
BARASSIE	d		20/58	20/58		21/15	21 21			21 26	21/43		21 58	22 22	22 26	23 07
DRYBRIDGE	d		21/01	21/01			21 25									
GATEHEAD	d						21 30							22 29		
KILMARNOCK	a						21 40							22 37		
GAILLES	d															
IRVINE	d		21/06	21/06		21/25				21 34	21/51		22 06	22 34	23 11	
BOGSIDE	d															
LARGS	d	20 15				20/51			21/06	21/06			21/32	22/06	22/06	23 06
FAIRLIE PIER	d	20 36														
FAIRLIE HIGH	d	20 20				20/56			21/11	21/11			21/38	22/11	22/11	23 11
WEST KILBRIDE	d	20 27				21/04			21/18	21/18			21/45	22/18	22/18	23 18
ARDROSSAN TOWN	a															23 25
ARDROSSAN WINTON PIER	d						21b15									
ARDROSSAN SOUTH BEACH	d															
SALTCOATS	d	20 34	20/52			21/12			21/25	21/25			21/53	22/25	22/25	
STEVENSTON	d	20 38	20/56			21/15			21/28	21/28			21/58	22/28	22/28	
KILWINNING	d	20 42	21/00			21/18			21/31	21/31			22/05	22/31	22/31	
KILMARNOCK	d															
DALRY	d	20 53				21/18	21/18		21/41	21/42	21 46		22 18	22/41		22 47
GLENGARNOCK	d	20 59				21/23	21/23						22 23			
LOCHSIDE	d															
JOHNSTONE	d	21 11				21/34	21/34				22 00		22 34	22/53		23 00
KILMACOLM	d		21 06										22 03			
BRIDGE OF WEIR	d		21 12										22 09			
HOUSTON AND CROSSLEE	d		21 16										22 13			
PAISLEY CANAL	d		21 24	21/42	21/42	21/55			22/01	22 07			22 22	22/33	22 42	23 08
CROOKSTON	d		21 29										22 27			
MOSSPARK WEST	d		21 32										22 30		22 49	
CORKERHILL	d		21 35										22 32		22 51	
RENFREW WHARF	d															
RENFREW FULBAR STREET	d															
SOUTH RENFREW	d															
SANDYFORD	d															
PAISLEY ABERCORN	d															
PAISLEY GILMOUR STREET	d	21 20	21/28			21/47			21/52			22 18		23 00		23 36
HILLINGTON WEST	d	21 25														
HILLINGTON EAST	d	21 27														
CARDONAL	d													23 06		
IBROX	d													23 09		
GLASGOW CENTRAL	a	21 37	21/40	21 46	21/56	21/56	22/00	22/09	22/05	22/15	22 22	22/31	22 42	22/48	23 01	23 18

Heavy figures denote through carriages
Light figures denote connecting services
For general notes see page 2

- B Until 3 September
C Until 24 September. Arran ship connection
D "The Irishman." Larne-Stranraer ship connection
G From 10 September
H Until 27 August. Isle of Man ship connection
K Through carriages and ~~to~~ to London Euston arr. 07 40 Sundays

- b Ardrossan Montgomerie Pier
j Calls at Barrhill, Maybole, Prestwick, Troon, Irvine, Kilwinning and Johnstone when required to set down passengers from Ireland on notice being given at Stranraer Harbour

Table 9

Sundays

Until 25 September

Stranraer, Ayr, Kilmarnock, Largs, Ardrossan, Kilmacolm, Renfrew and Glasgow Central

	B			E									A		G						
STRANRAER HARBOUR .. d																					
BARRHILL .. d																					
GIRVAN .. a																					
MAYBOLE .. d																					
HEADS OF AYR .. d																					
AYR .. a																					
NEWTON-ON-AYR .. d	09 40	09 10	10 10	11 10	12 10	13 10	14 10	15 10	16 10	17 00	17 10										
PRESTWICK .. d	09 43	09 13	10 13	11 13	12 13	13 13	14 13	15 13	16 13	17 03	17 14										
TROON .. d	09 48	09 18	10 18	11 18	12 18	13 18	14 18	15 18	16 18	17 08	17 20										
BARASSIE .. d	09 55	09 25	10 25	11 25	12 25	13 25	14 25	15 25	16 25	17 16	17 28										
DRYBRIDGE .. d										17 19											
GATEHEAD .. d																					
KILMARNOCK .. a	10 07									17 30											
GAILIES .. d																					
IRVINE .. d	09 32	10 32	11 32	12 32	13 32	14 32	15 32	16 32			17 36										
BOGSIDE .. d																					
LARGS .. d		09 40	10 45	11 40	12 40	13 40	14 40	15 40	16 40		17 40	18 40									
FAIRLIE PIER .. d			10 45									18 05									
FAIRLIE HIGH .. d		09 46	10 49	11 46	12 46	13 45	14 46	15 45	16 46		17 46	18 46									
WEST KILBRIDE .. d		09 53	10 56	11 53	12 53	13 52	14 53	15 52	16 53		17 53	18 53									
ARDROSSAN TOWN .. a																					
ARDROSSAN WINTON PIER .. d																					
ARDROSSAN TOWN .. d																					
ARDROSSAN SOUTH BEACH .. d		10 01	11 04	11 15	12 01	13 01	13 59	15 01	15 59		17 01	18 23	18 02	19 03							
SALTCOATS .. d		10 04	11 07	11 17	12 04	13 04	14 02	15 04	16 02		17 05	18 27	18 06	19 07							
STEVENSTON .. d		10 08	11 11	11 21	12 08	13 08	14 05	15 08	16 05		17 10	18 31	18 11	19 11							
KILWINNING .. d	09 39	10 14	10 39	11 17	11 25	11 39	12 14	12 39	13 14	13 39	14 11	14 39	15 14	15 39	16 11	16 39	17 16	17 43	18 37	18 17	19 18
KILMARNOCK .. d																					
DALRY .. d				11 45											18 23						
GLENGARNOCK .. d				11 50											18 28						
LOCHSIDE .. d																					
JOHNSTONE .. d																					
KILMACOLM .. d																					
BRIDGE OF WEIR .. d																					
HOUSTON AND CROSSLEE .. d																					
PAISLEY CANAL .. d	10 00	10 35	11 00	11 38	12 05	12 35	13 00	13 36	14 00	14 32	15 00	15 35	16 00	16 32	17 00	17 37	18 04	18 44	19 39		
CROOKSTON .. d																					
MOSSPARK WEST .. d																					
CORKERHILL .. d																					
RENFREW WHARF .. d																					
RENFREW FULBAR STREET .. d																					
SOUTH RENFREW .. d																					
SANDYFORD .. d																					
PAISLEY ABERCORN .. d																					
PAISLEY GILMOUR STREET .. d																					
HILLINGTON WEST .. d																					
HILLINGTON EAST .. d																					
CARDONALD .. d																					
IBROX .. d																					
GLASGOW CENTRAL .. a	10 14	10 49	11 14	11 52	12 19	12 49	13 14	13 52	14 14	14 46	15 14	15 49	16 14	16 46	17 14	17 51	18 18	19 10	18 58	19 53	

Heavy figures denote through carriages
Light figures denote connecting services
For general notes see page 2

- A Until 14 August
- C Until 28 August. Campbeltown ship connection
- B Until 25 September. Millport ship connection
- E Until 11 September
- G Until 11 September. Arran ship connection

RAILCAR.CO.UK

Your New Train Services

27 JUNE 1966 *until further notice*

GLASGOW CENTRAL

with

ARDROSSAN

AYR

GIRVAN

KILMACOLM

LARGS

STRANRAER

and intermediate stations



British Rail